

# Ancient Egypt- Lesson 1

LO: To identify the location of Egypt on a map or globe.

Success Criteria:

- I can locate Egypt on a world map.
- I can name the main parts of Egypt on a map.
- I can identify and name the rivers surrounding Egypt.

# Vocabulary

---

map

globe

atlas

Africa

Egypt

continent

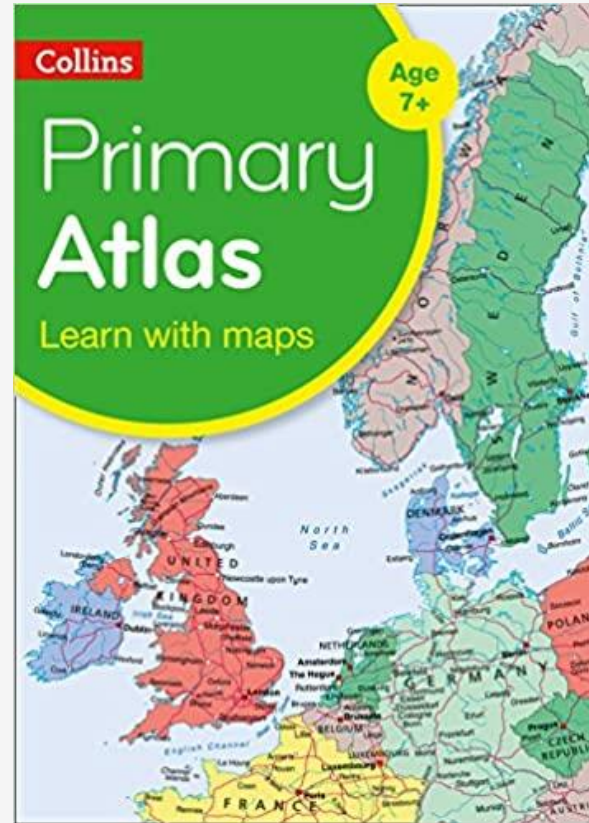
country

River Nile

# TTYP: What can we find out from maps?



Map



Atlas

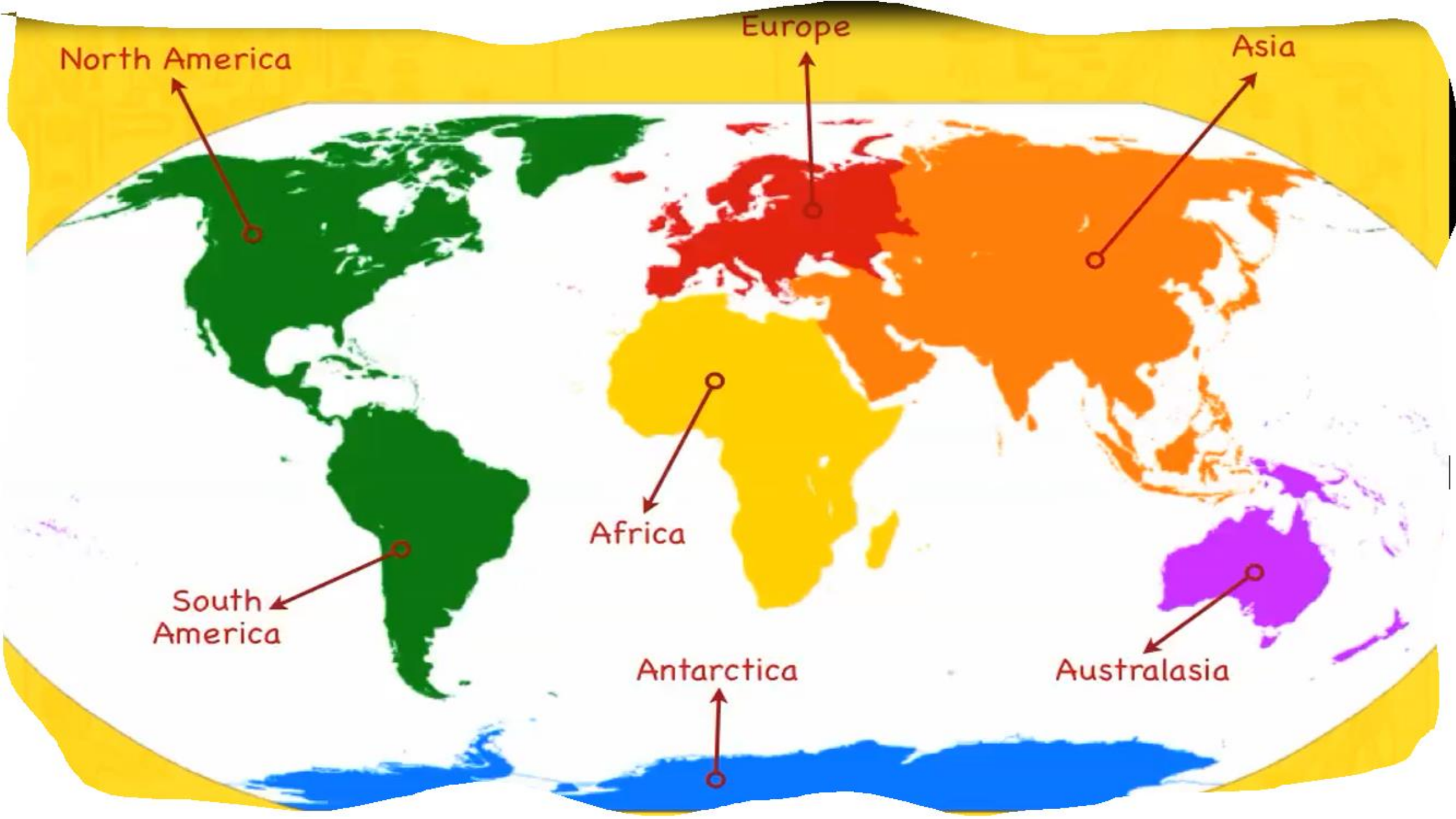


Globe

Can you name each of the continents?







North America

Europe

Asia

Africa

South America

Antarctica

Australasia

Can you find out Egypt on the map?

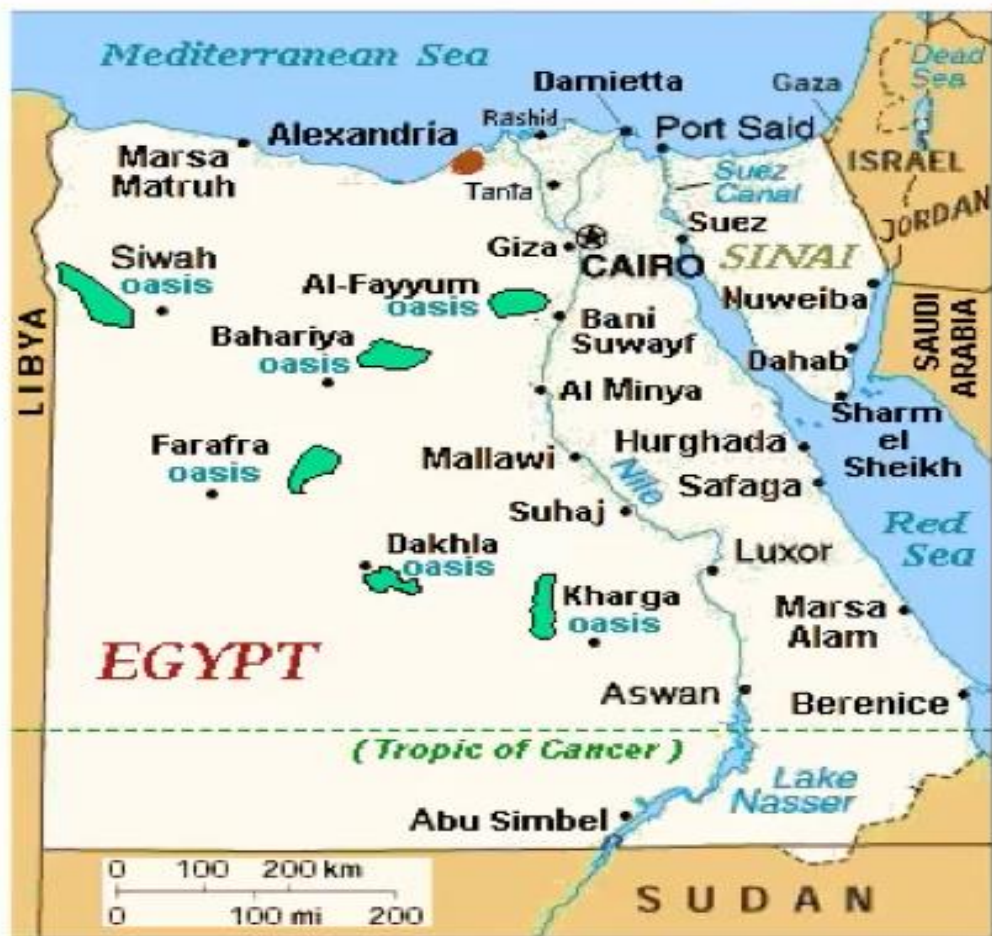


Were you right?



EGYPT





Egypt is a country in the continent of Africa. It is surrounded by Libya to the west, Israel to the east and Sudan to the south. The Red Sea runs along the east coast whilst the Mediterranean Sea is to the north. It has an area of around 385,229 square miles (997,739 square kilometres).

Egypt's capital city is Cairo. Most people who live in Egypt live close to the River Nile because this is the only place where there is fertile land. The rest of the country is made up of desert.



Look at the map carefully and locate the neighbouring countries of Egypt



**Task:**

**To label a blank map of the region using a globe or atlas to help and fill in the blanks.**

# Knowledge goals

Africa is a continent.

Egypt is a country in Africa.

The River Nile runs through Egypt .